

Legend - See next page

Aerial Imagery - Summer 2017
 Parcel data - McLean County 2017

**ICC Approved Route
 Detailed Maps**

McLean County Reliability Project
 138,000 Volt Transmission Line


























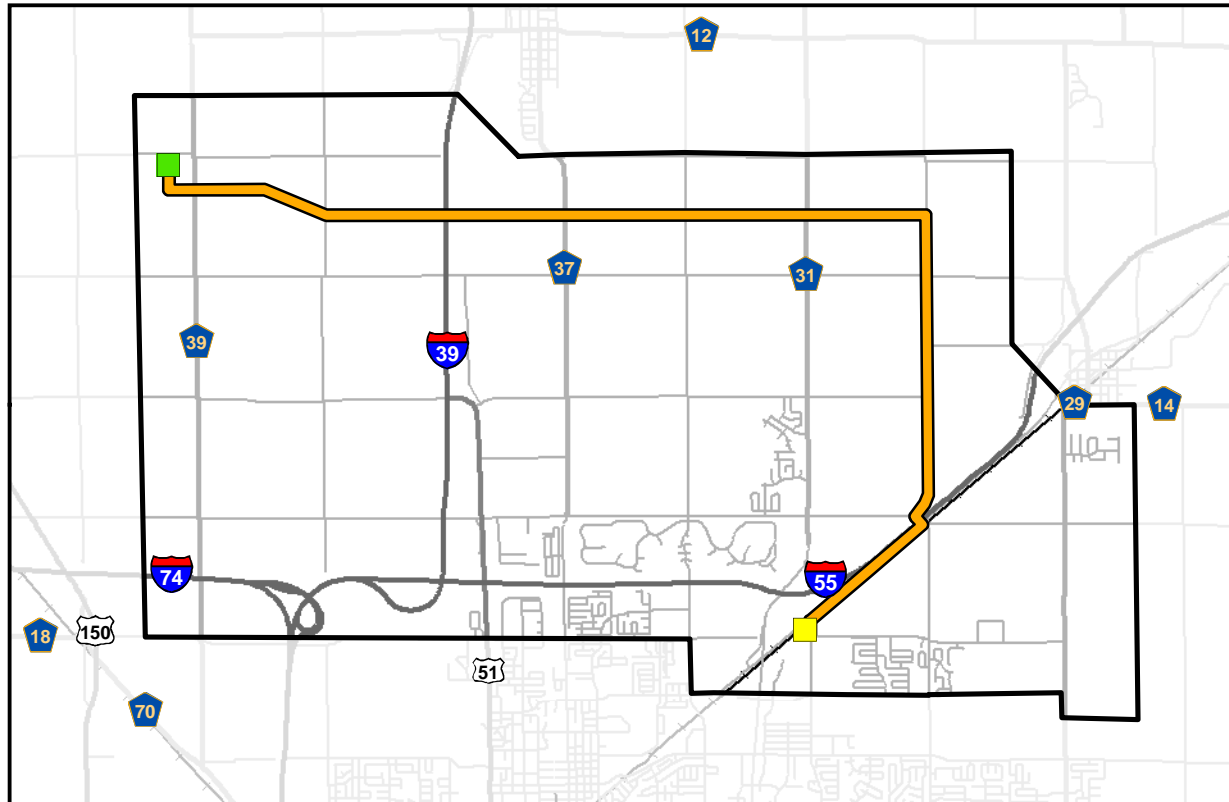


McLean County Reliability Project

Detailed Map Legend

Legend

-  Study Area
-  McLean County Substation
-  Normal East Substation
-  ICC Approved Route
-  Railroad
-  Existing Transmission Line
-  Township
-  City or Town
-  Parcels
-  Residence
-  Structure (Not a Residence)
-  Schools
-  DayCare
-  Church
-  Cemetery
-  Communication Tower
-  Wind Turbine
-  Golf Course
-  National Wetland Inventory
-  Stream
-  Interstate Highway
-  US Highway
-  County Highway



CONTACT INFORMATION

Website: mcleancountyreliabilityproject.com
Email: mcleancountyreliabilityproject@ameren.com
Hotline: 309.319.7186
Direct Mail: McLean County Reliability Project
370 S. Main St
Decatur, IL 62523